

Minos Drilling Highlights Shallow, Continuous Gold Mineralisation

Highlights

- **Final assays returned from April drill programme, with significant results including:**
 - **4m @ 5.31g/t Au from 106m**
 - **14m @ 0.90g/t Au from 55m**
 - **8m @ 1.38g/t Au from 88m**
 - **7m @ 1.47g/t Au from 72m**
- **Gold mineralisation at Minos confirmed over 600m strike length and remains open along strike in both directions and at depth**
- **Further drilling planned for targeting extensions at Minos to the northwest, southeast and at depth**
- **Approval of an Exploration Program for Environment Protection and Rehabilitation (E-PEPR) over an expanded area allows for further drilling to test the strike extent of Minos and other nearby targets**

Indiana Resources Limited (**ASX: IDA**) ('**Indiana**' or the '**Company**') is pleased to report assays results have now been received from the final five holes of the Reverse Circulation (**RC**) drilling campaign completed at the **Minos Prospect** within Indiana's 100% owned 5,713 km² Central Gawler Craton Gold Project in South Australia.

These latest five holes have continued to deliver encouraging gold intersections infilling previous 'gaps' and improving confidence of the continuity of the gold zones at the Minos Project within the Lake Labyrinth Shear Zone (**LLSZ**). Gold mineralisation remains open along strike in both directions and at depth.

A total of fourteen (14) drillholes for 1,868m were completed at Minos in April, with the programme designed to infill the existing drill hole coverage within the central portion of the defined mineralisation and to provide further geological information for inclusion in the proposed resource estimate for Minos.

Company Comment - Technical Director Felicity Repacholi-Muir said:

"We are very pleased with the final assays from our April drilling programme which has outlined a 600-metre strike extent of shallow, near-surface gold mineralisation. Importantly, recent results at Minos increase our confidence in the grade continuity and clearly demonstrate the strong potential for the area to host a mineralised system of significance.

The approval of the E-PEPR over an expanded area allows us to continue our exploration efforts at Minos and to broaden our programme to include other important LLSZ targets including the Ariadne, and Company Well Prospects. We would like to thank the DEM for their assistance in finalising the E-PEPR and we look forward to progressing approvals over the remainder of our extensive landholding in the Gawler Craton."

CAPITAL STRUCTURE

479,804,819
Shares on Issue
A\$0.055
Share Price
26M
Market Cap

BOARD & MANAGEMENT

Bronwyn Barnes
Executive Chair
Felicity Repacholi-Muir
Technical Director
Bob Adam
Non-executive Director

Mike Rosenstreich
Non-executive Director
Kate Stoney
CFO & Company Secretary

CONTACT US

+61 (8) 6241 1870
info@indianaresources.com.au
www.indianaresources.com.au
Suite 3, 339 Cambridge St,
Wembley WA 6014



Minos Results Summary

The April RC drilling programme was designed to tighten the existing drill density within the central portion of the mineralisation defined at Minos and increase the confidence levels to enable Indiana to deliver a maiden Mineral Resource estimate (refer Figure 1). Drilling to date has outlined a 600-metre strike extent of shallow, near-surface gold mineralisation.

The results received from the April programme confirm the Company's geological interpretation and reinforce the Lake Labyrinth Shear Zone as a significant gold bearing system. Gold mineralisation at Minos remains open along strike in both directions and at depth.

This release captures the results from the final five (5) RC drillholes and follows the earlier release of the preceding nine (9) RC drillholes reported to the ASX in June (refer ASX Release 9 June 2022).

Expanded E-PEPR Approval for Minos Area

Indiana has received approval of an Exploration Program for Environment Protection and Rehabilitation (**E-PEPR**) over an expanded area including and surrounding the Minos Prospect.

South Australia's Mining Act requires the holder of an Exploration Licence (**EL**) to have an approved E-PEPR in place prior to the commencement of any exploration activities. Approval is provided by South Australia's Department for Energy and Mining (**DEM**). South Australian tenement holders have statutory requirements, including identifying relevant environmental, social and economic impacts and obtaining relevant approvals prior to undertaking exploration activities.

The Company's approved E-PEPR allows for ongoing drilling programmes over EL 6184 and EL 6185, covering the Minos, Ariadne, Company Well Prospects and surrounding area.

Next Steps

Indiana is currently planning further drilling targeting the thicker and higher-grade intersections in the north-western portion of the Minos orebody and depth extensions.

With the receipt of the expanded E-PEPR, the Company is also planning to expand Indiana's exploration footprint during its next drilling campaign by testing additional targets along the Lake Labyrinth Shear Zone including Company Well (refer Figure 4).

Minos Results

Previous significant results from Minos include:

- 38m @ 6.54 g/t Au from 29m in Hole LLRCD029 including 16m @ 13.12 g/t Au from 37m;
- 21m @ 8.43 g/t Au from 176m in Hole LLRC041 including 1m @ 159 g/t Au from 185m;
- 2m @ 18.4 g/t Au from 162m in Hole LLRC041 including 1m @ 35.6 g/t Au from 163m;
- 26m @ 4.28 g/t Au from 68m in Hole LLRC025 including 3m @ 20.21 g/t Au from 82m;
- 23m @ 6.44 g/t Au from 186m in Hole LLRC035 including 1m @ 118 g/t Au from 198m
- 10m @ 8.83 g/t Au from 39m in Hole LLRC042 including 3m @ 26.03 g/t Au from 40m
- 36m @ 2.63 g/t Au from 124m in Hole LLRC069 including 1m @ 12.60 g/t Au from 151m and 1m @ 12.50 g/t Au from 159m

Shallow gold mineralisation was intersected in all sections tested during this programme.



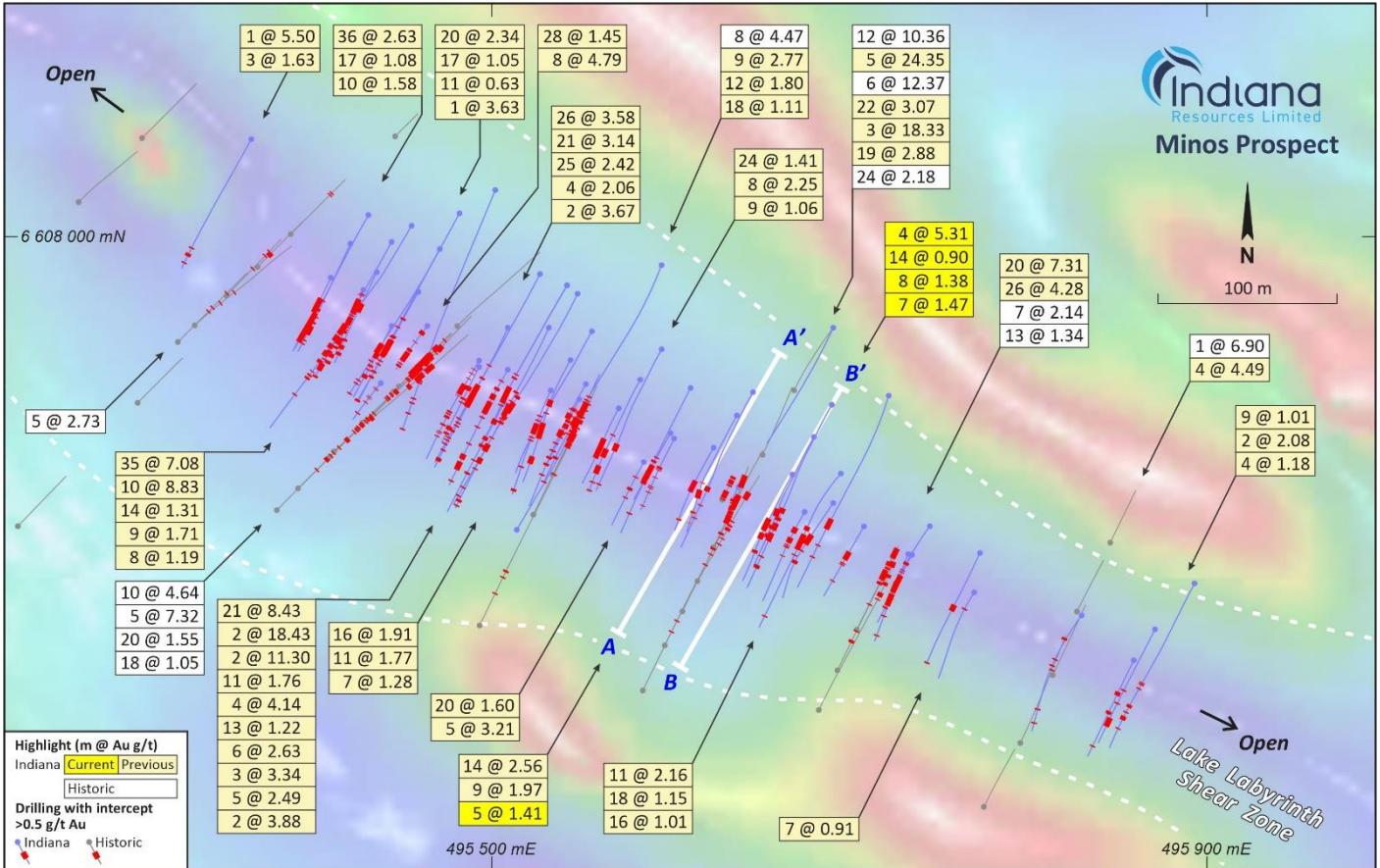


Figure 1: Minos Prospect – significant drilling results

Drillholes LLRC087, LLRC088 and LLRC089 (Section A-A' refer Figures 1 and 2) were completed on Section 10420mE. Results from LLRC087 and LLRC089 were reported in the earlier release (refer ASX Release 23 February 2022).

Significant results on the new section include:

- **14m @ 2.56g/t Au** from 44m in hole LLRC087
- 9m @ 1.97g/t Au from 88m in hole LLRC088
- 5m @ 1.41g/t Au from 113m in hole LLRC089

Drillholes LLRC090, LLRC091 and LLRC092 (Section B-B' refer Figures 1 and 3) were completed on Section 10380mE.

Significant results on the new section include:

- **14m @ 0.90g/t Au** from 55m in hole LLRC090
- **7m @ 1.47g/t Au** from 72m in hole LLRC090
- **8m @ 1.38g/t Au** from 88m in hole LLRC091
- **4m @ 5.31g/t Au** from 106m in hole LLRC091
- 4m @ 1.33g/t Au from 116m in hole LLRC091
- 5m @ 1.10g/t Au from 123m in hole LLRC092
- 8m @ 0.85g/t Au from 149m in hole LLRC092



Drillhole LLRC093 (refer Figure 1) was completed on Section 10330 but due to adverse weather conditions the other two planned holes were deferred and will be completed in the next drilling programme.

Significant results within LLRC093 include:

- 10m @ 0.92g/t Au from 33m downhole

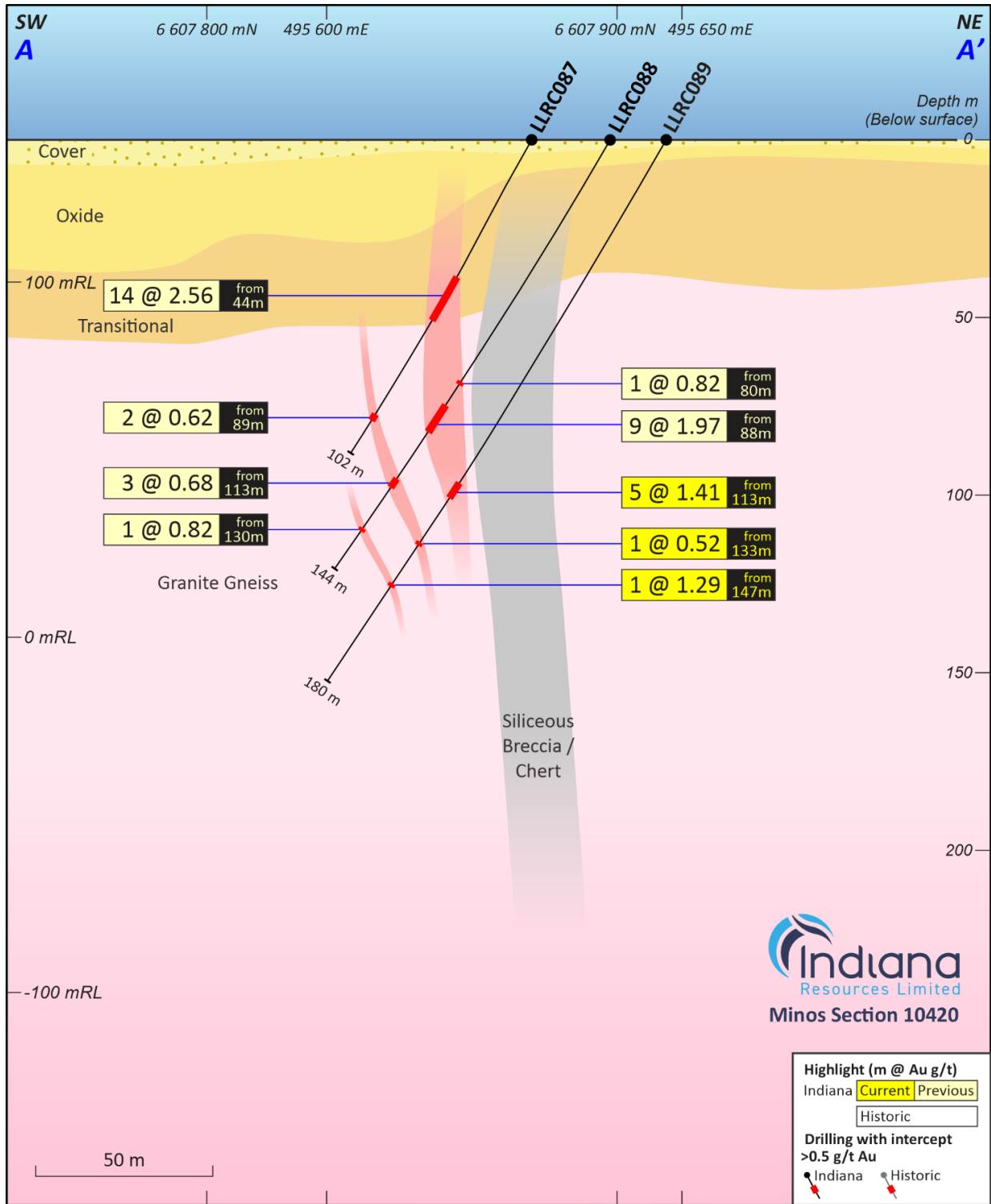


Figure 2: Minos Cross Section A-A'



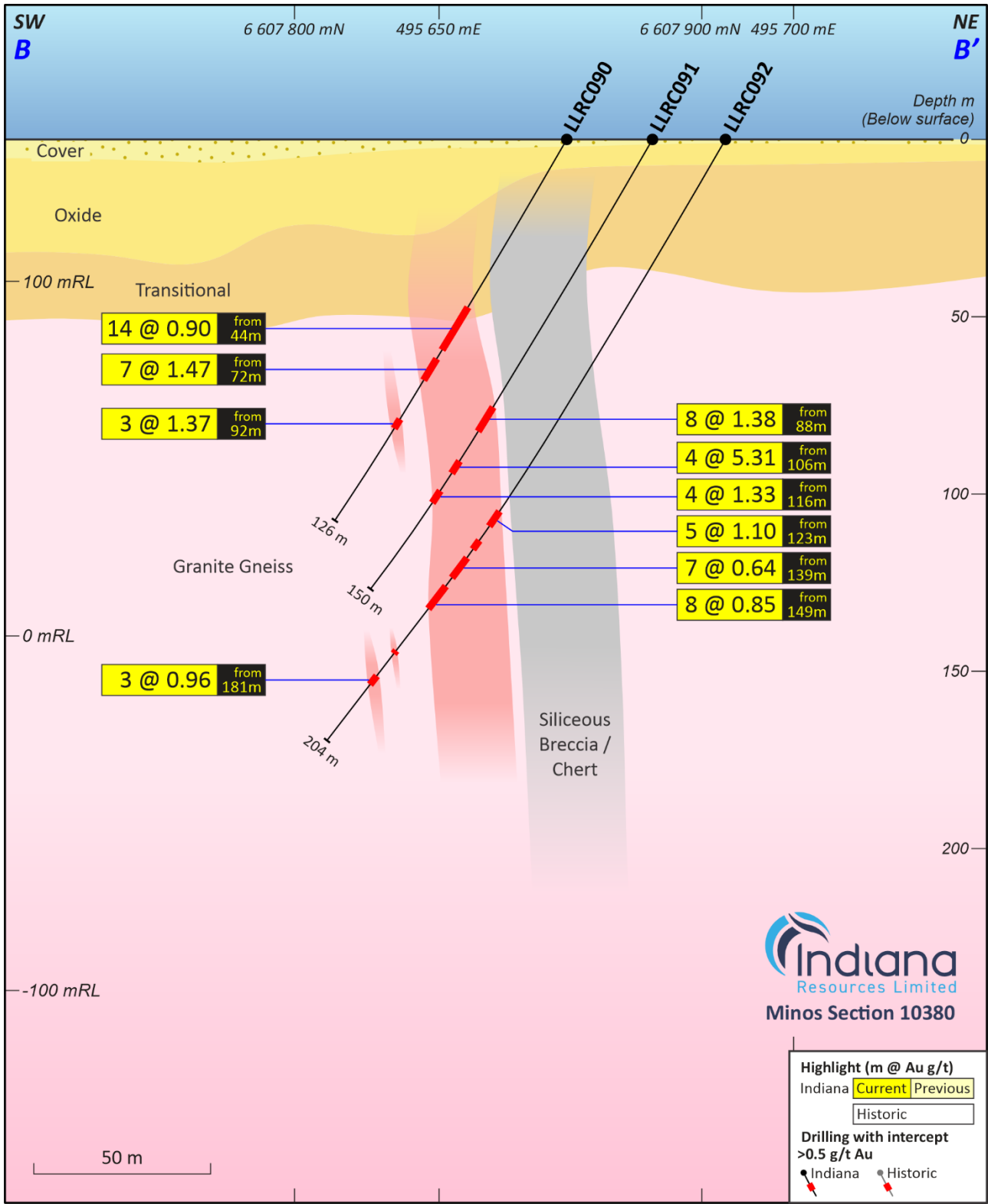


Figure 3: Minos Cross Section B-B'



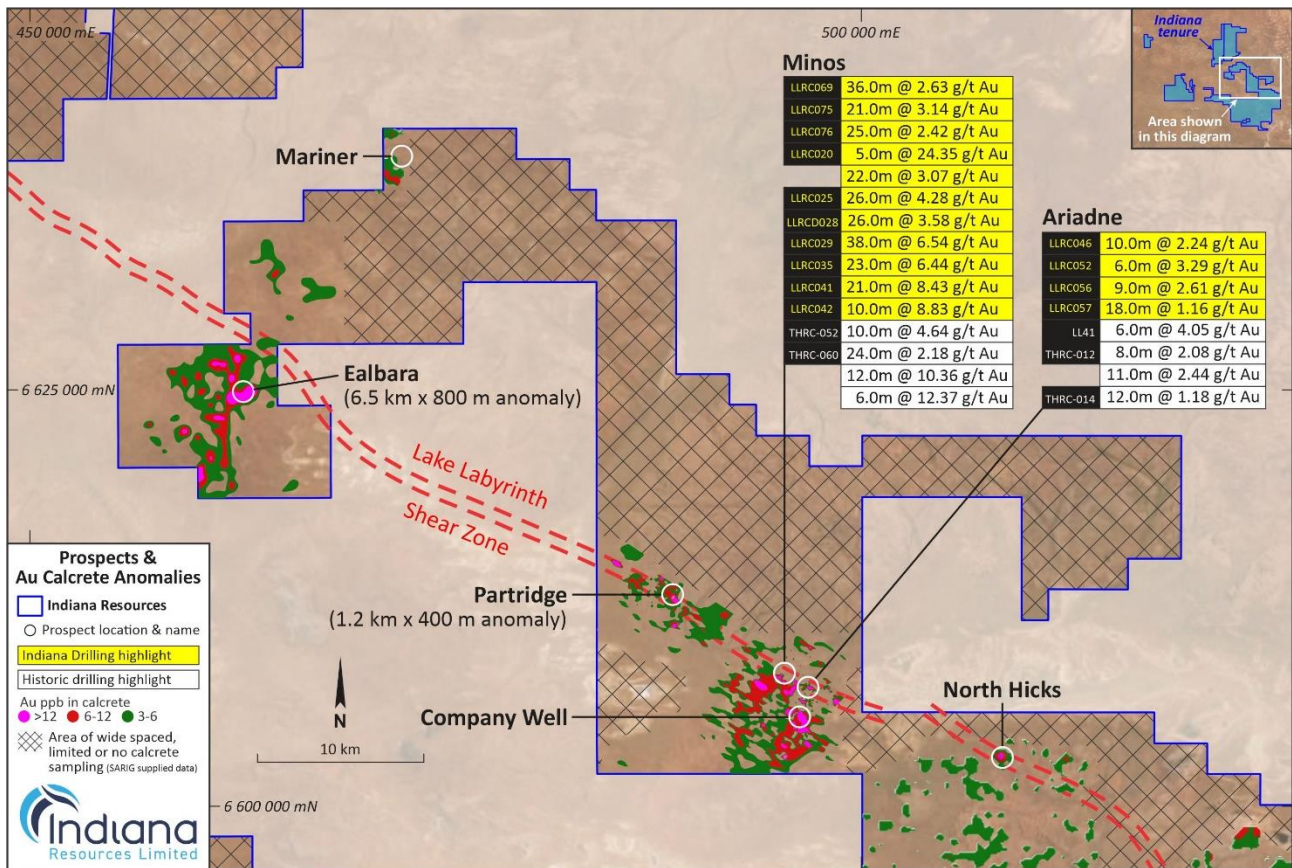


Figure 4: Targets along the Lake Labyrinth Shear Zone within Indiana's Central Gawler Project

Technical information included in this announcement has previously been provided to the market in releases dated:

- | | |
|---------------------------------|--|
| 4 th August 2020 | Indiana to Acquire South Australia Gold Projects |
| 28 th September 2020 | IDA Completes Acquisition of South Australian Gold Projects |
| 27 th January 2021 | Completion of Drilling at Central Gawler Craton Gold Project |
| 9 th February 2021 | Significant Au Results – Minos Diamond Hole |
| 22 nd February 2021 | Exceptional High-Grade Gold Results at Minos Prospect |
| 3 rd March 2021 | High Grade Gold Results Continue at Minos |
| 23 rd March 2021 | Exploration Update |
| 19 th April 2021 | Commencement of RC Drilling at Minos, Central Gawler Craton |
| 3 rd May 2021 | Completion of Drilling at Central Gawler Craton Gold Project |
| 24 th June 2021 | Exploration Update – Central Gawler Craton Gold Project |
| 13 th July 2021 | Stunning High-Grade Gold Results Continue at Minos Prospect |
| 12 th August 2021 | Aircore Drilling & Exploration Update |
| 7 th October 2021 | Exploration Update |
| 3 rd November 2021 | Further Diamond Assays Received from Minos |
| 21 st December 2021 | Drilling Extends Mineralization at LLSZ |
| 11 th January 2022 | Wide Gold Intersections Extend Minos Strike |
| 23 rd February 2022 | Strong Gold Results Continue at Minos Prospect |
| 15 th March 2022 | Minos Continues to Deliver Strong, Coherent Gold Zones |
| 17 th May 2022 | New targets identified at Central Gawler Gold Project |
| 9 th June 2022 | Significant Gold Bearing System Defined at Minos |
| 14 th June 2022 | Rare Earth Potential Identified at Central Gawler Project |
| 21 st June 2022 | Indiana Secures Government Grant to Advance VMS Targets |

Ends



This announcement is authorised for release to the market by the Technical Director of Indiana Resources Limited with the authority from the Board of Directors.

For further information, please contact:

Felicity Repacholi-Muir
Technical Director
T: +61 8 6241 1873

Kate Stoney
CFO & Company Secretary
T: +61 408 909 588

To find out more, please visit www.indianaresources.com.au

Background

The Minos prospect is located within the Lake Labyrinth Shear Zone (LLSZ) and is interpreted to be a 30km long WNW-ESE trending regional structure that is at least 50 to 100 metres wide. The Minos, Ariadne and Company Well prospects are located within the central part of the LLSZ whilst the Partridge and North Hicks prospects are located at the WNW and ESE extensions respectively (Figure 4). There is no outcrop or workings at Minos and the entire area is covered by at least 1 to 2 metres of soil and calcrete. The only surface expression of mineralisation within the main LLSZ near Minos is at Ariadne.

The LLSZ is a major regional structure and the Company believes that it has acted as a pathway for ore forming fluids that produced the mineralisation at Minos and Ariadne. Indiana believes that the LLSZ may potentially host further zones of gold mineralisation and will be a major focus of future exploration.

The Minos prospect forms a part of Indiana's 100% owned exploration portfolio in the Central Gawler Craton of South Australia. With a tenement package comprising 5,713 km², Indiana acquired the ground in late 2020 and commenced exploration activity in early 2021. There remain a number of other high potential targets within the tenement portfolio and the Company is working through land access requirements in order to expand its exploration footprint in this exciting region.

The Central Gawler Craton has outstanding potential for the discovery of significant gold deposits, as indicated by the Tunkillia Gold Project (965,000 ounce gold resource), which adjoins the southern edge of the Company's tenements and the historical mining centre of Tarcoola, which adjoins the northern edge of the tenements, where historic production and current resources total approximately 93,000 ounces. Both Tarcoola and Tunkillia are now owned by Barton Gold Holdings Limited (ASX:BGD). In addition, Barton Gold also owns the Challenger Gold deposit, located 150 km northwest of the tenement package which historically produced more than 1 million ounces.



Table 1: New significant Au intercepts included in this release ≥ 0.5 g/t Au

Site ID	Drill Type	MGA North	MGA East	RL	Dip	MGA Azimuth	Total Depth	From m	To m	Length m	Au g/t
LLRC089	RC	6607913	495646	140	-60	210	180	113	118	5	1.41
								133	134	1	0.52
								147	148	1	1.29
LLRC090	RC	6607867	495668	140	-60	210	126	55	69	14	0.90
								72	79	7	1.47
								92	95	3	1.37
LLRC091	RC	6607888	495680	140	-60	210	150	88	96	8	1.38
								106	110	4	5.31
								116	120	4	1.33
LLRC092	RC	6607906	495690	140	-60	210	204	123	128	5	1.10
								133	136	3	0.72
								139	146	7	0.64
								149	157	8	0.85
								172	173	1	0.52
								181	184	3	0.96
LLRC093	RC	6607838	495708	140	-60	210	90	33	43	10	0.92
								47	48	1	0.51
								49	50	1	0.58
								70	71	1	0.54

Notes

≥ 0.5 g/t Au composites and > 0.5 m length allowing for 2 m of internal dilution
 Trigger value ≥ 0.5 g/t Au, no top cut applied
 Reported intersections are downhole lengths – true widths are unknown at this stage
 Au analysis by fire assay, Bureau Veritas Adelaide, DL 0.01 ppm
 Coordinates by GPS (positional accuracy approximately ± 3 m)

Competent Person Statement

The information in this report that relates to Exploration Results is based on information compiled or reviewed by Ms Felicity Repacholi-Muir, a Competent Person who is a Director of the Company. Ms Repacholi-Muir is a Member of the Australian Institute of Geoscientists and has sufficient experience of relevance to the styles of mineralisation and the types of deposits under consideration, and to the activities undertaken, to qualify as a Competent Person as defined in the 2012 Edition of the Joint Ore Reserves Committee (JORC) Australasian Code for Reporting of Exploration Results, Mineral Resources and Ore Reserves. Ms Repacholi-Muir consents to the inclusion of the information in the form and context in which it appears.

The Company confirms that it is not aware of any new information or data that materially affects the Exploration Results information included in this report from previous Company announcements.

Forward Looking Statements

Indiana Resources Limited has prepared this announcement based on information available to it. No representation or warranty, express or implied, is made as to the fairness, accuracy, completeness or correctness of the information, opinions and conclusions contained in this announcement. To the maximum extent permitted by law, none of Indiana Resources Limited, its directors, employees or agents, advisers, nor any other person accepts any liability, including, without limitation, any liability arising from fault or negligence on the part of any of them or any other person, for any loss arising from the use of this announcement or its contents or otherwise arising in connection with it. This announcement is not an offer, invitation, solicitation or other recommendation with respect to the subscription for, purchase or sale of any security, and neither this announcement nor anything in it shall form the basis of any contract or commitment whatsoever. This announcement may contain forward looking statements that are subject to risk factors associated with exploration, mining and production businesses. It is believed that the expectations reflected in these statements are reasonable but they may be affected by a variety of variables and changes in underlying assumptions which could cause actual results or trends to differ materially, including but not limited to price fluctuations, actual demand, currency fluctuations, drilling and production results, reserve estimations, loss of market, industry competition, environmental risks, physical risks, legislative, fiscal and regulatory changes, economic and financial market conditions in various countries and regions, political risks, project delay or advancement, approvals and cost estimate.



ANNEXURE 1:

The following Tables are provided to ensure compliance with JORC Code (2012) edition requirements for the reporting of the Exploration Results at the Central Gawler Craton Project.

SECTION 1: Sampling Techniques and Data (Criteria in this section apply to all succeeding sections)

Criteria	JORC Code explanation	Commentary
Sampling techniques	<ul style="list-style-type: none"> Nature and quality of sampling (eg cut channels, random chips, or specific specialised industry standard measurement tools appropriate to the minerals under investigation, such as down hole gamma sondes, or handheld XRF instruments, etc). These examples should not be taken as limiting the broad meaning of sampling. Include reference to measures taken to ensure sample representivity and the appropriate calibration of any measurement tools or systems used. Aspects of the determination of mineralisation that are Material to the Public Report. In cases where 'industry standard' work has been done this would be relatively simple (eg 'reverse circulation drilling was used to obtain 1 m samples from which 3 kg was pulverised to produce a 30 g charge for fire assay'). In other cases more explanation may be required, such as where there is coarse gold that has inherent sampling problems. Unusual commodities or mineralisation types (eg submarine nodules) may warrant disclosure of detailed information. 	<p>Reverse Circulation drilling undertaken at the Minos prospect during April 2022.</p> <p>Drilling contractor was Bullion Drilling based in Port Augusta S.A.</p> <p>Rig type was a Schramm T450WS with a 700+psi compressor, bit size 140mm.</p> <p>Samples were collected at 1m intervals from an automatic splitter, average sample weight was ~2kg.</p> <p>Samples analysed for Au by Bureau Veritas in Adelaide using laboratory method FA001, 40g Fire assay AAS.</p>
Drilling techniques	<ul style="list-style-type: none"> Drill type (eg core, reverse circulation, open-hole hammer, rotary air blast, auger, Bangka, sonic, etc) and details (eg core diameter, triple or standard tube, depth of diamond tails, face-sampling bit or other type, whether core is oriented and if so, by what method, etc). 	<p>Reverse Circulation drilling utilising a Schramm T450WS with a 700+psi compressor, bit size 140mm.</p>
Drill sample recovery	<ul style="list-style-type: none"> Method of recording and assessing core and chip sample recoveries and results assessed. Measures taken to maximise sample recovery and ensure representative nature of the samples. Whether a relationship exists between sample recovery and grade and whether sample bias may have occurred due to preferential loss/gain of fine/coarse material. 	<p>Bag weights and sizes observed and assessed as representing suitable recoveries.</p> <p>Drilling capacity suitable to ensure representivity and maximise recovery.</p> <p>There is no known relationship between sample recovery and grade.</p>
Logging	<ul style="list-style-type: none"> Whether core and chip samples have been geologically and geotechnically logged to a level of detail to support appropriate Mineral Resource estimation, mining studies and metallurgical studies. Whether logging is qualitative or quantitative in nature. Core (or costean, channel, etc) photography. The total length and percentage of the relevant intersections logged. 	<p>All intervals were geologically logged to an appropriate level for exploration purposes.</p> <p>Logging considered qualitative in nature.</p> <p>Chip trays retained for photography.</p> <p>All drillholes have been logged in full.</p>
Sub-sampling techniques and sample preparation	<ul style="list-style-type: none"> If core, whether cut or sawn and whether quarter, half or all core taken. If non-core, whether riffled, tube sampled, rotary split, etc and whether sampled wet or dry. For all sample types, the nature, quality and appropriateness of the sample preparation technique. Quality control procedures adopted for all sub-sampling stages to maximise representivity of samples. Measures taken to ensure that the sampling is representative of the in situ material collected, 	<p>RC drill samples were collected dry with limited wet samples. RC drilling was generally terminated in cases of continual wet samples. RC sample wetness recorded at time of logging. Quality control procedures include submission of CRMs, and blanks with each batch of samples.</p> <p>Sample preparation techniques, where listed, were considered appropriate for the respective sample types.</p> <p>Sub-sampling stages were considered appropriate for exploration.</p> <p>The sample size is considered industry standard for this type of mineralisation and the grain size of the material being sampled.</p>



Criteria	JORC Code explanation	Commentary
	<p>including for instance results for field duplicate/second-half sampling.</p> <ul style="list-style-type: none"> Whether sample sizes are appropriate to the grain size of the material being sampled. 	
Verification of sampling and assaying	<ul style="list-style-type: none"> The verification of significant intersections by either independent or alternative Company personnel. The use of twinned holes. Documentation of primary data, data entry procedures, data verification, data storage (physical and electronic) protocols. Discuss any adjustment to assay data. 	<p>Significant intersections verified by Company personnel. No twinning of holes has been undertaken. Primary data entered to digital, validated, and verified offsite. Data stored physically and digitally under company protocols. There has been no adjustment to assay data.</p>
Location of data points	<ul style="list-style-type: none"> Accuracy and quality of surveys used to locate drill holes (collar and down-hole surveys), trenches, mine workings and other locations used in Mineral Resource estimation. Specification of the grid system used. Quality and adequacy of topographic control. 	<p>Collar locations were picked up using handheld GPS with accuracy of $\pm 3m$. Holes were routinely down hole surveyed and are being assessed for accuracy. The grid system for the Central Gawler Gold Project is GDA94 /MGA Zone 53. Prospect RL control from DGPS data (estimated accuracy $\pm 0.2m$) and GPS (estimated accuracy $\pm 3m$). Regional RL control from either: available DTM from airborne surveys or estimation of local RL from local topographic data.</p>
Data spacing and distribution	<ul style="list-style-type: none"> Data spacing for reporting of Exploration Results. Whether the data spacing and distribution is sufficient to establish the degree of geological and grade continuity appropriate for the Mineral Resource and Ore Reserve estimation procedure(s) and classifications applied. Whether sample compositing has been applied. 	<p>Drill hole spacing is highly variable, ranging from 20m drill hole spacing on 100m spaced drill sections to 100m spaced holes on regional traverses. Data spacing and results are insufficient for resource estimate purposes. No sample compositing has been applied.</p>
Orientation of data in relation to geological structure	<ul style="list-style-type: none"> Whether the orientation of sampling achieves unbiased sampling of possible structures and the extent to which this is known, considering the deposit type. If the relationship between the drilling orientation and the orientation of key mineralised structures is considered to have introduced a sampling bias, this should be assessed and reported if material. 	<p>Exploration drilling is angled through mineralisation, with no known bias to the sampling of structures assessed to this point. At this early stage of exploration, the certainty of the mineralisation thickness, orientation and geometry is unknown. No sampling bias is considered to have been introduced by the drilling orientation.</p>
Sample security	<ul style="list-style-type: none"> The measures taken to ensure sample security. 	<p>Sample chain of custody is managed by Indiana. Samples for the Central Gawler Gold Project are stored on site and delivered to the Bureau Veritas laboratory in Adelaide by an Indiana contractor.</p>
Audits or reviews	<ul style="list-style-type: none"> The results of any audits or reviews of sampling techniques and data. 	<p>No audits or reviews have been noted to date.</p>



SECTION 2: Reporting of Exploration Results (Criteria listed in the preceding section also apply to this section)

Criteria	JORC Code explanation	Commentary
Mineral tenement and land tenure status	<ul style="list-style-type: none"> Type, reference name/number, location and ownership including agreements or material issues with third parties such as joint ventures, partnerships, overriding royalties, native title interests, historical sites, wilderness or national park and environmental settings. The security of the tenure held at the time of reporting along with any known impediments to obtaining a licence to operate in the area. 	<p>The Central Gawler Gold Project is located in the Gawler Craton, South Australia. The Project is approximately 650 kilometres north-west of Adelaide. Access to the tenements is via unsealed road near Kingoonya, west of Glendambo, on the Stuart Highway.</p> <p>The Minos Prospect lies on EL 6185, held by wholly owned subsidiary Endeavour Copper Gold Pty Ltd.</p> <p>The tenement is in good standing. No Mining Agreement has been negotiated.</p>
Exploration done by other parties	<ul style="list-style-type: none"> Acknowledgment and appraisal of exploration by other parties. 	<p>Previous exploration over the area has been carried out by many companies over several decades for a range of commodities. Companies and the work completed includes but is not limited to:</p> <ul style="list-style-type: none"> Endeavour Resources – gold – RC and DD drilling MIM – gold and base metals - surface geochemistry, airborne and surface based geophysical surveys and AC and RC drilling Grenfell Resources – gold – AC, RC and DD drilling Range River Gold – gold – surface geochemistry and RC drilling Minotaur Exploration – IOCG, gold – gravity, AC and RC drilling CSR – gold – RAB drilling Kennecott – nickel - auger drilling Mithril – nickel – ground geophysics, AC and RC drilling PIMA Mining – gold – surface geochemistry, RAB drilling Santos – gold, tin – RAB and DD drilling Tarcoola Gold – gold – RAB drilling Aberfoyle/Afmeco – uranium, base metals – AC and rotary mud drilling SADME/PIRSA – regional drill traverses – AC, RC and DD drilling
Geology	<ul style="list-style-type: none"> Deposit type, geological setting and style of mineralisation. 	<p>The gold mineralisation intersected in drilling to date within the Lake Labyrinth Shear Zone (LLSZ), including the Minos and Ariadne Prospects is concentrated within an intense alteration system (primarily sericite, chlorite, pyrite) of up to 100 metres wide. The majority of the LLSZ is under a thin (2 to 20 metre) veneer of transported cover rendering conventional surface geochemical exploration largely ineffective over the majority of the shear zone.</p>
Drill hole Information	<ul style="list-style-type: none"> A summary of all information material to the understanding of the exploration results including a tabulation of the following information for all Material drill holes: If the exclusion of this information is justified on the basis that the information is not Material and this exclusion does not detract from the understanding of the report, the Competent Person should clearly explain why this is the case. 	<p>All hole collar locations, depths, azimuths and dips are provided within the body of this report for information material to the understanding of the exploration results.</p> <p>All relevant information has been included.</p>
Data aggregation methods	<ul style="list-style-type: none"> In reporting Exploration Results, weighting averaging techniques, maximum and/or minimum grade truncations (eg cutting of high grades) and cut-off grades are usually Material and should be stated. Where aggregate intercepts incorporate short lengths of high grade results and longer lengths of low grade results, the procedure used for such aggregation should be stated and some typical examples of such aggregations should be shown in detail. The assumptions used for any reporting of metal equivalent values should be clearly stated. 	<p>Weighted averages for the Minos mineralisation were calculated using a cut-off grade of 0.5g/t Au with a maximum internal dilution of 2m.</p> <p>Short length of high-grade results use a nominal 5g/t Au cut-off, no minimum reporting length and a maximum internal dilution of 2m.</p> <p>No metal equivalents have been reported.</p>



Criteria	JORC Code explanation	Commentary
Relationship between mineralisation widths and intercept lengths	<ul style="list-style-type: none"> • <i>These relationships are particularly important in the reporting of Exploration Results.</i> • <i>If the geometry of the mineralisation with respect to the drill hole angle is known, its nature should be reported.</i> • <i>If it is not known and only the down hole lengths are reported, there should be a clear statement to this effect (eg 'down hole length, true width not known').</i> 	<p>Reported intersections are downhole lengths – true widths are unknown at this stage. Mineralisation at Minos is sub vertical.</p> <p>Mineralisation is generally intersected roughly perpendicular to true-width, however true-widths are unknown.</p>
Diagrams	<ul style="list-style-type: none"> • <i>Appropriate maps and sections (with scales) and tabulations of intercepts should be included for any significant discovery being reported. These should include, but not be limited to a plan view of drill hole collar locations and appropriate sectional views.</i> 	<p>Refer to figures and tables in body of text.</p>
Balanced reporting	<ul style="list-style-type: none"> • <i>Where comprehensive reporting of all Exploration Results is not practicable, representative reporting of both low and high grades and/or widths should be practiced to avoid misleading reporting of Exploration Results.</i> 	<p>All significant and relevant intercepts have been reported.</p>
Other substantive exploration data	<ul style="list-style-type: none"> • <i>Other exploration data, if meaningful and material, should be reported including (but not limited to): geological observations; geophysical survey results; geochemical survey results; bulk samples – size and method of treatment; metallurgical test results; bulk density, groundwater, geotechnical and rock characteristics; potential deleterious or contaminating substances.</i> 	<p>All relevant exploration data is shown in figures and in text.</p>
Further work	<ul style="list-style-type: none"> • <i>The nature and scale of planned further work (eg tests for lateral extensions or depth extensions or large-scale step-out drilling).</i> • <i>Diagrams clearly highlighting the areas of possible extensions, including the main geological interpretations and future drilling areas, provided this information is not commercially sensitive.</i> 	<p>A discussion of further exploration work is outlined in the body of the text. Additional exploration work of RC drilling is planned.</p> <p>All relevant diagrams and inferences have been illustrated in this report.</p>

